















### Settlement Map 1b Aviemore South

- Legend**
- Settlement Boundary 
  - Indicative New Housing   
*These are indicative of new houses that have yet to be added to Ordnance Survey mapping*
  - Settlement Zoning
    -  Business
    -  Community
    -  Environmental
    -  Housing
    -  Tourism
  -  Cambusmore Proposed Development
  -  Live Application
  - Conservation Area 
  - General Policy 1   
*Areas that are not covered by General Policies 2 or 3*
  - General Policy 2   
*includes: Ancient Woodland Inventory  
Semi Natural Woodland Inventory  
Site of Special Scientific Interest  
Gardens and Designed Landscapes  
National Scenic Areas  
National Nature Reserves  
Land 400 Metres Above Mean Sea Level*
  - General Policy 3   
*includes: Scheduled Ancient Monuments  
Properties in Care  
Ramsar Convention Sites  
Special Areas of Conservation  
Special Protection Areas*
- The General Policy areas shown on this map are not exhaustive. Please refer to Table 2.1 of the Local Plan to see the full list of features.



This map is based upon Ordnance Survey Material with the permission of Ordnance Survey on behalf of the Controller of Her Majesty's Stationary Office © Crown Copyright. Unauthorised reproduction infringes Crown copyright and may lead to prosecution or civil proceedings. Cairngorms National Park Authority, 100040965, 2005. © Scottish Natural Heritage. © Scottish Executive. © Crown Copyright Historic Scotland. © The Highland Council. © Aberdeenshire Council

